

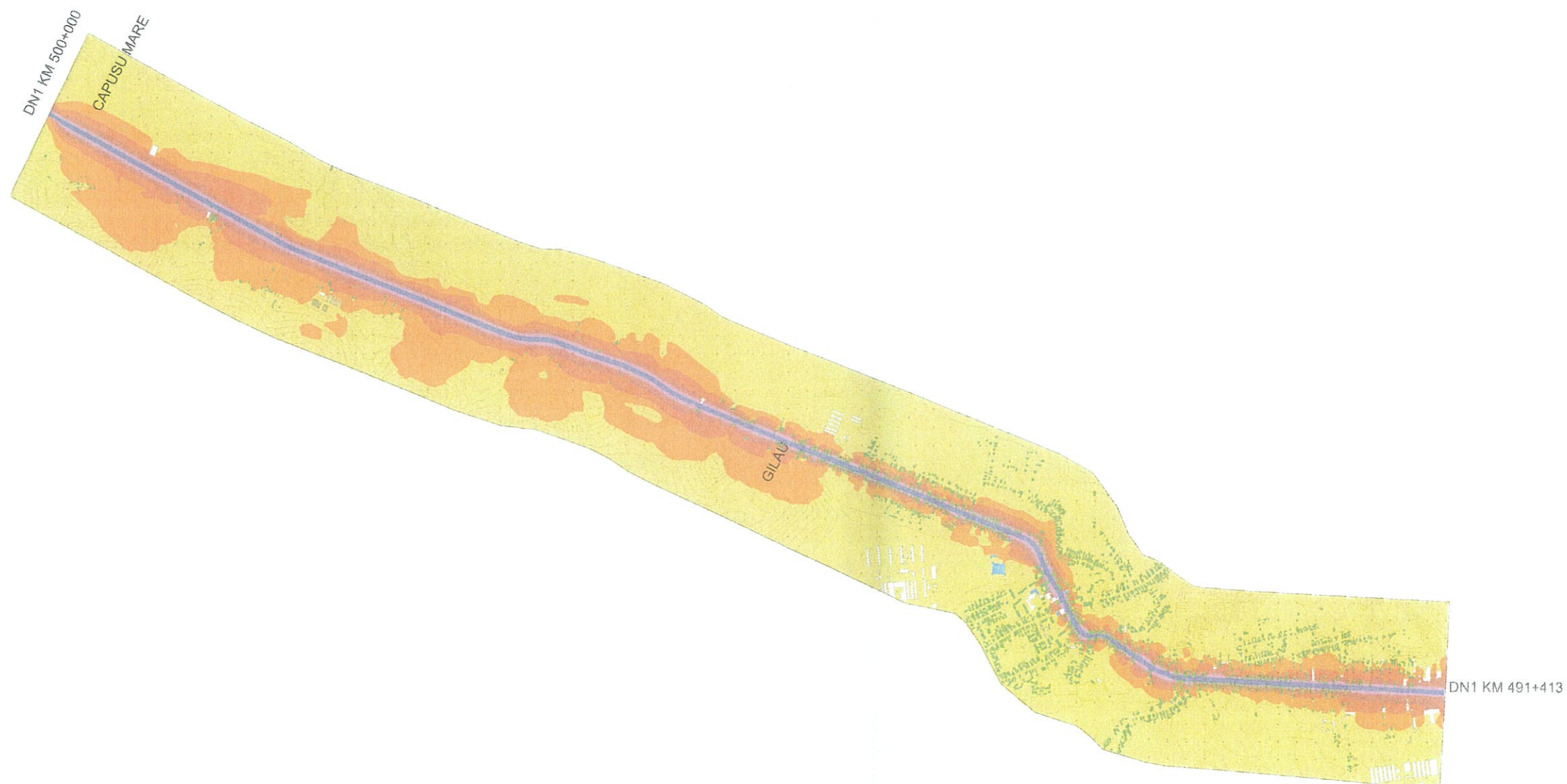
REACTUALIZARE HARTA STRATEGICA DE ZGOMOT
 SEGMENTUL DN 1 491+413-500+000
 SURSA DE ZGOMOT: Trafic rutier
 INDICATOR DE ZGOMOT: Ln

Ln (dB)







< 45
45 - 50
50 - 55
55 - 60
60 - 65
65 - 70
> 70

- LEGENDA**
- Axul drumului
 - Linie de emisie
 - Cladiri
 - Cladiri rezidentiale
 - Cladiri industriale
 - Scoala/ Gradinita
 - Cladiri administrative
 - Cota teren
 - Curbe nivei
 - Zona de caldura
 - Limite dintre 2 UAT











REACTUALIZARE HARTA STRATEGICA DE ZGOMOT
 SECTOR DRUM DN 1 491+413 500+000
 SURSA DE ZGOMOT trafic rutier
 INDICATOR DE ZGOMOT L_{den}



Lden (dB)

	< 55
	55 - 60
	60 - 65
	65 - 70
	70 - 75
	>= 75

LEGENDA

-  Axul drumului
-  Linie de emisie
- Cladiri**
-  Cladire rezidentiala
-  Cladire industriala
-  Scoala/ Gradinita
-  Cladire administrativa
-  Cota teren
-  Curbe nivel
-  Zona de calcul
-  Limita dintre 2 UAT

